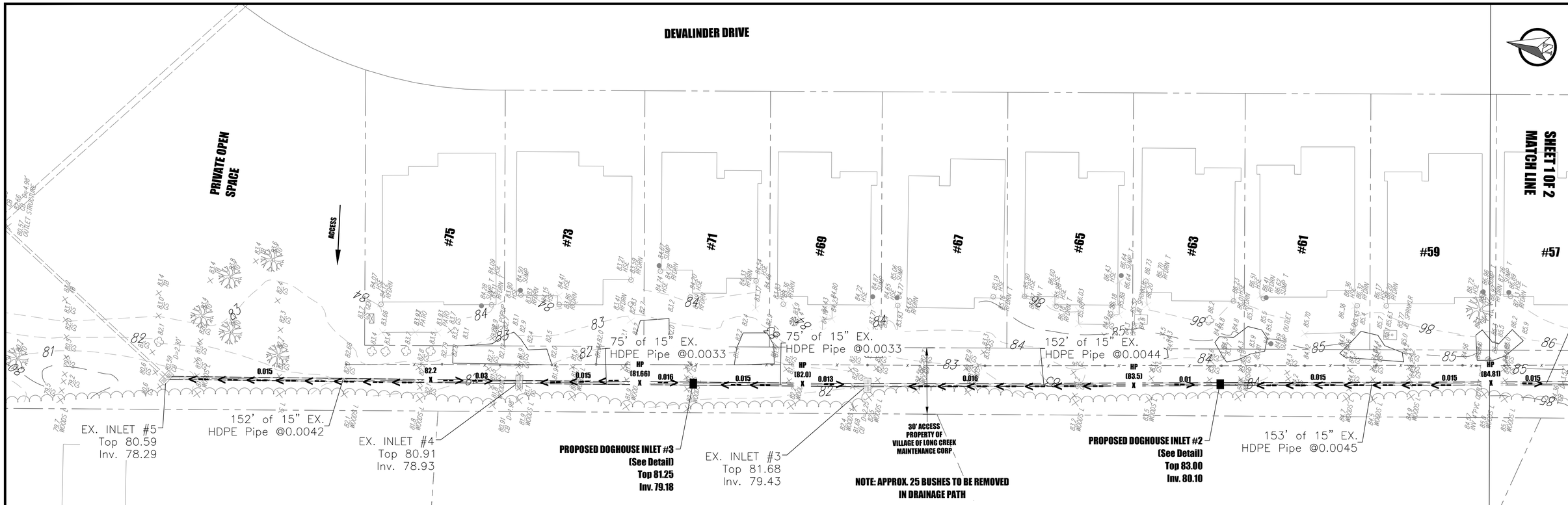

PLAN

1"=20'

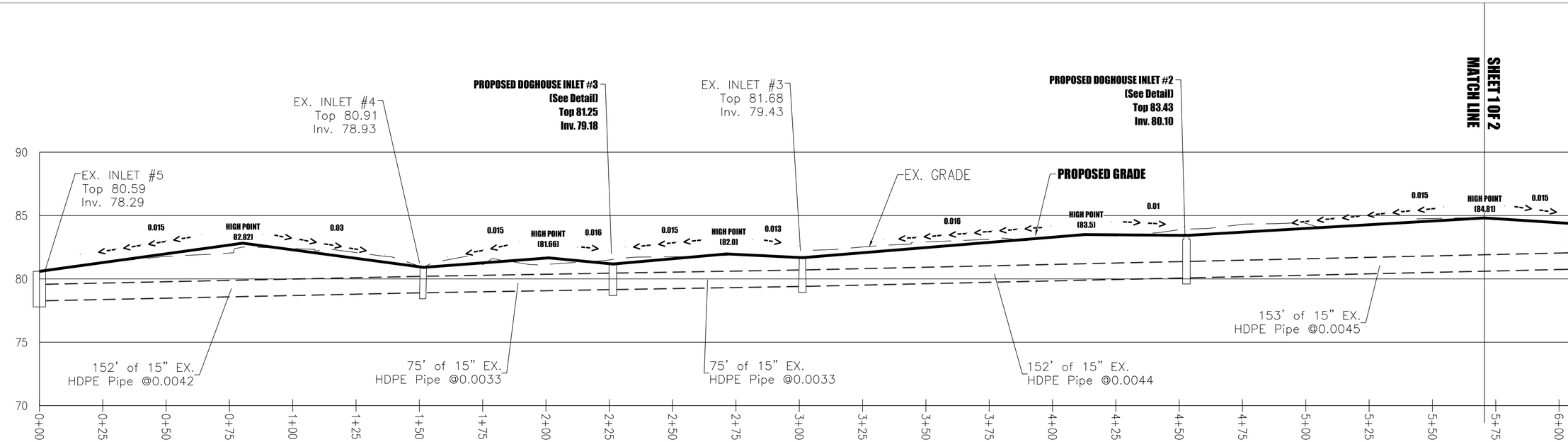

PROFILE

HOR. 1"=20' VER. 1"=4'

2213-00 Village of Long Creek - 41-81 Devalinder Drive - Rear Easement.dwg

C:\Users\FRANCO-1.FRE\AppData\Local\Temp\AcPublish_30644\

CHECKED BY: DW	SCALE: 1"=20'
DRAFTED ON: 11/04/2025	DATE: 11/4/2025
SURVEYED BY: JN&FF	DRAWN BY: FF

HORIZONTAL DATUM: DE NAD83(NA2011) EPOCH 2010.00

VERITCAL DATUM: NAVD88 DERIVED FROM GPS OBSERVATIONS UTILIZING GEOID 12A

NEW CASTLE CONSERVATION DISTRICT

PROJECT NO. 2213-00

SHEET NO. 1 OF 2

PLAN
1"=20'

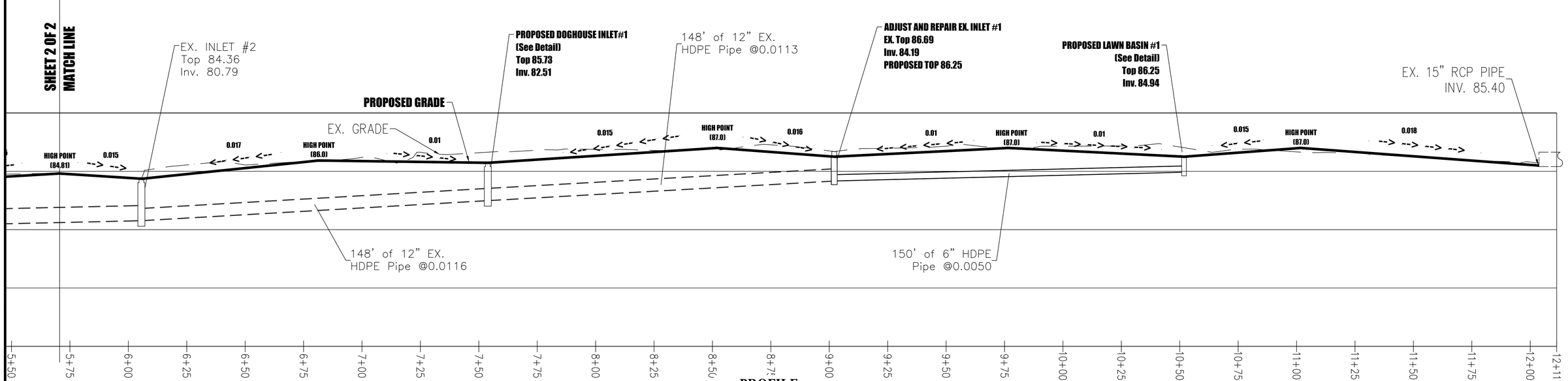

PROFILE
HOR. 1"=20' VER. 1"=4'

2213-00 Village of Long Creek - 41-81 Devalinder Drive - Rear Easement.dwg

C:\Users\FRANCO~1.FRE\AppData\Local\Temp\AcPublish_30644\

CHECKED BY: DW	SCALE: 1"=20'
DRAFTED ON: 11/04/2025	DATE: 11/4/2025
SURVEYED BY: JN&FF	DRAWN BY: FF

HORIZONTAL DATUM:
DE NAD83(NA2011) EPOCH 2010.00

VERITCAL DATUM:
NAVD88 DERIVED FROM GPS OBSERVATIONS UTILIZING GEOID 12A

NEW CASTLE CONSERVATION DISTRICT

PROJECT NO. 2213-00

SHEET NO. 2 OF 2